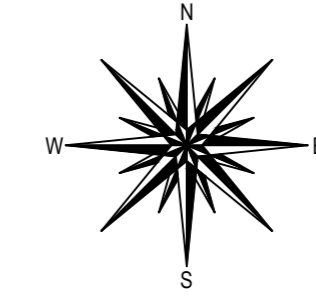
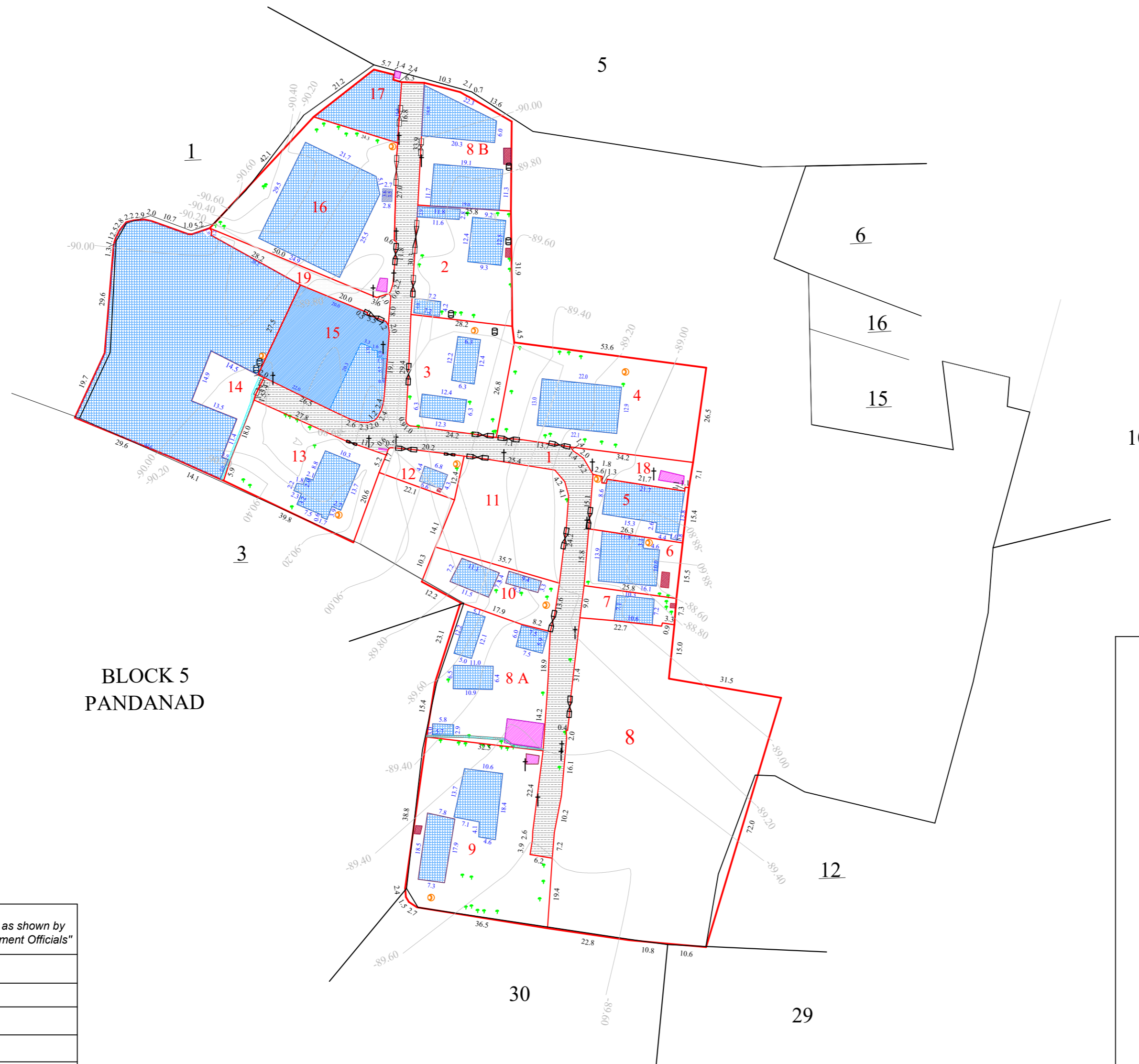
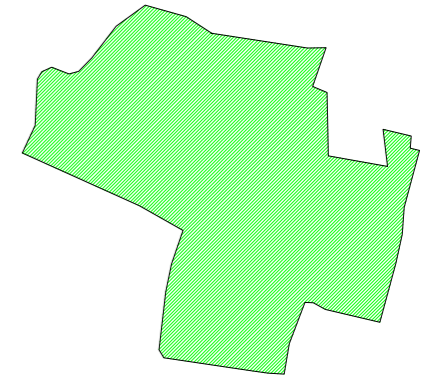


**DEVELOPMENT PLOT
MUNDENCAVU ,CHENGANNUR**

DISTRICT : ALAPPUZHA
TALUK : CHENGANNUR
VILLAGE : CHENGANNUR
BLOCK : 8
Sy No. : 6/2pt,4pt,5pt,13pt,14pt



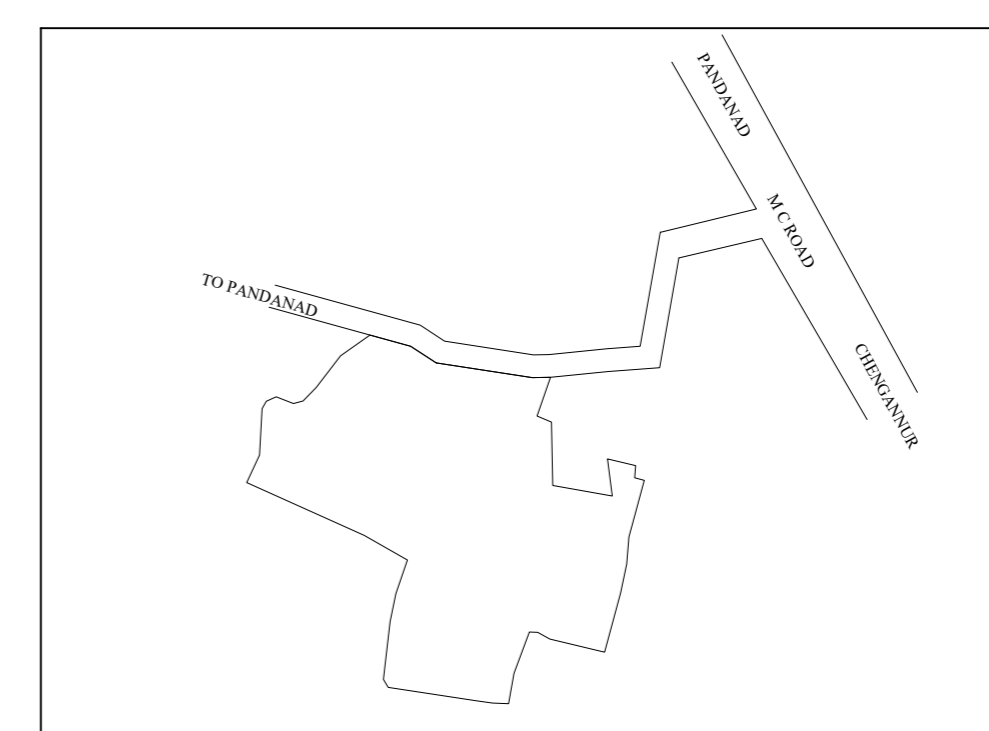
Key Map



**BLOCK 5
PANDANAD**

Legend

	Building
	Shed Roof Building
	Road
	Path way
	Well
	Water Tap
	Electric Post
	Gate
	Tree
	Water Pit .Drainage
	Guard Room
	Toilet
	Transformer
	Water Tank
	Plot Boundary
	Survey Boundary
	Contour
Area as per re-survey : 3.5220 Hect	
Present Surveyed Area : 2.3262 Hect	
Scale : 1: 100	
All the measurements are in Meters	



Sy No.	SD No.	Area(H)	Remarks
6/5 Pt	1	0.1911	
6/5 Pt	2	0.0837	
6/5 Pt	3	0.0840	
6/5 Pt	4	0.1439	
6/5 Pt	5	0.0380	
6/5 Pt	6	0.0406	
6/5 Pt	7	0.0216	
6/5 Pt	8	0.4087	
6/5 Pt	8 A	0.1058	
6/5 Pt	8 B	0.0760	
6/5 Pt	9	0.2764	
6/5 Pt	10	0.0476	
6/5 Pt	11	0.0910	
6/5 Pt	12	0.0213	
6/5 Pt	13	0.0972	
6/2 Pt	14	0.2763	
6/5 Pt	15	0.0898	
6/5 Pt	16	0.1595	
6/5 Pt	17	0.0280	
6/5 Pt	18	0.0230	
6/2 Pt	19	0.0227	
TOTAL		2.3262	

Certificate
"Boundaries demarcated and surveyed as shown by
the representative of Industriyal Department Officials"

IEO :	
Surveyed By :	
prepared By :	
Verified By :	
Head surveyor :	
Deputy Director :	